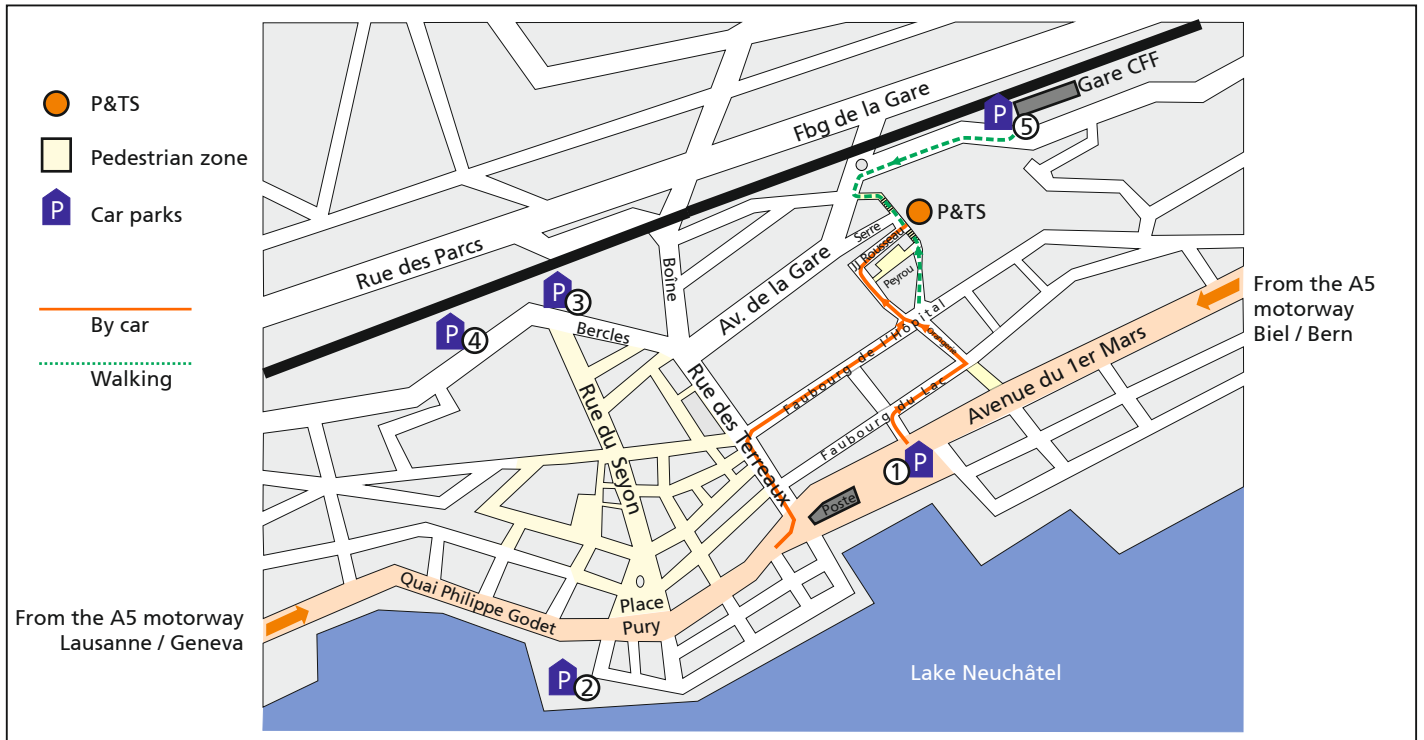


## How to find us



P&TS is less than a 5 min. walk from Neuchâtel station and 10 min. from the main covered car parks.

### > From the station (walking)

Take the main exit from the station, then walk down towards the Avenue de la Gare towards the town centre. Keep walking downhill about 100 metres after the roundabout and take the stairs on your left (after the Inlingua school).

### > By car

The main car parks are shown on the map.

One parking space is available in the covered garage beside the building. Please ask for the key at reception. Please reserve in advance!


> **Important:** to drive on Avenue J.-J. Rousseau enter by the **gates** on the Faubourg de l'Hôpital south of the Hôtel du Peyrou. This is a one-way street.

- 1 > Parking du Port
- 2 > Parking de la Place Pury
- 3 > Parking du Seyon
- 4 > Parking de l'Ecluse
- 5 > Parking de la Gare

## Walking or by car from the Faubourg du Lac and the town centre

By car

Walking



South gates of the l'Hôtel du Peyrou, on the Faubourg de l'Hôpital. Go up the left-hand road, (the only vehicle access for P&TS).



Go round the back of the Hôtel du Peyrou, the P&TS building is just above it.

## Location of the P&TS garage

By car

Walking




The garage is on the left, just next to the entrance to P&TS. Only one space is available. Please let us know in advance so that we can reserve the space for you.



## Walking from the station

Walking



Take the main exit from Neuchâtel station, walk downhill towards the town centre.

Take the stairs on the left after 400 metres. (5 min. walk from the station)  
The building is at the foot of the stairs with a P&TS sign.

